

RESOLUTION NO. 1152

A RESOLUTION OF THE BOARD OF COMMISSIONERS
OF WATER DISTRICT 19, KING COUNTY, WASHINGTON
APPROVING THE ANNEXATION OF REAL PROPERTY
CONTIGUOUS TO THE DISTRICT

WHEREAS, a petition for annexation of land contiguous to the District was signed by the owner and was filed with the Board of Commissioners of the District; and

WHEREAS, on June 11, 2013, the Board entertained the petition and found it to comply with the requirements of law.

BE IT THEREFORE RESOLVED by the Board of Commissioners of Water District 19, King County, Washington, as follows:


Section 1. The annexation of the land legally described in Exhibit A and depicted in Exhibit B, both of which are attached and incorporated by reference, is approved, subject to final approval by the King County Board of Commissioners and/or the King County Boundary Review Board as required by law.

Section 2. The General Manager is authorized and directed to cause a notice of intention for annexation of the land described in Section 1 to be filed with the King County Boundary Review Board, and to send a copy of such notice of intention to the King County Board of Commissioners, the Washington State Department of Ecology and the Washington State Department of Health. The General Manager is also authorized and directed to cause a certified copy of this resolution to be filed with the King County Board of Commissioners and to carry out any requirements and procedures prescribed by law for annexation of such land to the District.

Section 3. Following approval of the annexation by the King County Board of Commissioners and/or the King County Boundary Review Board, the District Board of Commissioners shall adopt a resolution establishing the effective date of the annexation.

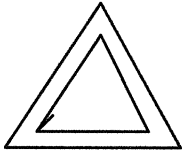
ADOPTED by the Board of Commissioners of King County Water District No. 19, King County, Washington, at a regular meeting held on July 9, 2013

Water District No. 19
King County, Washington

By 
STEVE HAWORTH, President

By 
BOB POWELL, Secretary

By 
RICHARD BARD, Commissioner




JEROLD D. O'HARE
Professional Land Surveyor
P.O. Box 13133
Burton, Washington 98013

Office: 206 463 5488
Car : 206 949 1218

WATER DISTRICT NO. 19 ANNEXATION

That portion of the southwest quarter of the northeast quarter of Section 29, Township 23 North, Range 3 East, W.M., King County, Washington lying southerly of county road No. 1210 and easterly of the centerline of a 100-ft. strip center line of which begins at a point on the south line of said southwest quarter of the northeast quarter, 1198.60 feet from the southeast corner of said subdivision; thence N 19 20'00"W, 223.50 feet;
thence N 33 32'50"W, 144.50 feet; thence N 56 56'00"W, 110.90 feet;
thence N 17 25'40"W, 353.30 feet; thence N 68 09'10"W, 328.00 feet;
thence N 14 52'20"W, 276.70 feet; thence N 07 46'00"W, 80 feet, more or less, to said road;

EXCEPT any portion lying within Lots 1 and 2 of King County Short Plat No. S91S0086 as recorded in Volume 97 of Surveys on page 285, Records of said county.



April 25, 2013